




Map created by:  
Nick Bond 12/20/2010

**Figure 10-1**

-  Town Limits
-  Urban Growth Area Boundary
-  Tax Parcels

