

ORDINANCE NO. 2019-1

**AN ORDINANCE OF THE TOWN OF EATONVILLE,
WASHINGTON, AMENDING THE OFFICIAL TOWN OF
EATONVILLE ZONING MAP**

WHEREAS, the Town of Eatonville maintains an Official Zoning Map pursuant to Eatonville Municipal Code (EMC) section 18.03.020; and

WHEREAS, the Town is obligated pursuant to EMC 18.03.020(C) to update the Official Zoning Map when there are changes in district boundaries or other matters portrayed by the Official Zoning Map; and

WHEREAS, the current Official Zoning Map, adopted in 2011, is in need of amendment and a new Official Zoning Map has been prepared, approved and recommended by the Town's Planning Commission; now, therefore,

**BE IT ORDAINED BY THE COUNCIL OF THE TOWN OF EATONVILLE
AS FOLLOWS:**

Section 1. The map attached hereto is hereby adopted as the Official Zoning Map of the Town of Eatonville, amending the prior Official Zoning Map.


Section 2. Should any section, paragraph, sentence, clause or phrase of this Ordinance, or its application to any person or circumstance, be declared unconstitutional or otherwise invalid for any reason, or should any portion of this Ordinance be preempted by state or federal law or regulation, such decision or preemption shall not affect the validity of the remaining portions of this Ordinance or its application to other persons or circumstances.

Section 3. This ordinance shall take effect after publication of a summary, consisting of the title, pursuant to RCW 35.27.300.

1ST READING: 01/14/2019

2ND READING: ~~1/14/2019~~ waived


PASSED by the Town Council of the Town of Eatonville and attested by the Clerk in authentication of such passage this 14th day of January, 2019.



Mike Schaub


Mayor

ATTEST:



Kathy Linnemeyer
Town Clerk

APPROVED AS TO FORM:



Gregory A. Jacoby
Town Attorney